



Department of
**Agriculture,
Food and the Marine**
An Roinn
Talmhaíochta,
Bia agus Mara

AQUACULTURE - LICENSING UNDER
FISHERIES (AMENDMENT) ACT 1997 as amended
and
FORESHORE ACT 1933 as amended

*Application Form for an Aquaculture and Foreshore Licence for
a single specific site.
If a Licence is required for more than one site a separate
application form must be completed for each site.*

Important Note

**Section 4 of the Fisheries and Foreshore (Amendment) Act, 1998 (No. 54
of 1998)**

**prohibits any person making an application for an Aquaculture Licence
from commencing aquaculture operations until duly licensed under the
Fisheries (Amendment) Act, 1997 (No. 23 of 1997), and provides that a
breach of that prohibition will cause the application to fail.**

A copy of an Environmental Impact Statement and Natura Impact

**Aquaculture & Foreshore Management Division,
Department of Agriculture, Food and the Marine,
National Seafood Centre,
Clonakilty, Co. Cork
Telephone: (023) 8859500
Fax: (023) 8821782**

Revised 2014

AQUACULTURE AND FORESHORE LICENCE APPLICATION FORM, for purposes of FISHERIES (AMENDMENT) ACT, 1997 and FORESHORE ACT, 1933

NB: The accompanying Guidance Notes should be read before completing this form.

Note: Details provided in Parts 1 and 2 will be made available for public inspection. Details provided in Parts 3 and 4 and any other information supplied will not be released except as may be required by law, including the Freedom of Information Act 1997 as amended.

USE BLOCK CAPITALS IN BLACK INK
PLEASE

<p>For Office Use</p> <p>Application Ref. No. <u>TL/472</u></p> <p>Date of Receipt (Dept. Stamp):</p> 
--

Type of Applicant (tick one)	
Sole Trader	<input checked="" type="checkbox"/>
Partnership	<input type="checkbox"/>
Company	<input type="checkbox"/>
Co-Operative	<input type="checkbox"/>
Other Please specify-	<input type="checkbox"/>

PART 1: PRELIMINARY DETAILS

Applicant's Name(s)
1. <u>NIGEL SHEEHAN</u>
Address: <u>STOOKISLAND, CROMANE, CO. KERRY</u>
2.
Address:
3.
Address:
4.
Address:

Contact in case of enquiries (if different from above)	
Contact Name NIGEL	CAS above
Organisation Name (if applicable)	
Address	

PART 1: PRELIMINARY DETAILS

TYPE OF APPLICATION – please indicate relevant type of application
This Application Form is valid for each type of application - *See Guidance Note 3.1*

(i) Aquaculture Licence	<input checked="" type="checkbox"/>
(ii) Trial Licence	<input type="checkbox"/>
(iii) Foreshore Licence, if Marine Based	<input type="checkbox"/>
(iv) Review of Aquaculture Licence	<input type="checkbox"/>
(v) Renewal of Aquaculture Licence	<input type="checkbox"/>

TYPE OF AQUACULTURE

See Guidance Note 3.2

Indicate the relevant type of application with a tick.

(i) MARINE-BASED

- | | | |
|---|-------------------------------------|--------------------------|
| Finfish | <input type="checkbox"/> | Go to Parts 2.1 and 2.1A |
| Shellfish <i>Subtidal</i> | <input type="checkbox"/> | Go to Parts 2.2 and 2.2A |
| <i>Intertidal</i> | <input checked="" type="checkbox"/> | Go to Parts 2.2 and 2.2A |
| Seaweed/Aquatic Plants/Aquatic Fish Food | <input type="checkbox"/> | Go to Parts 2.3 and 2.3A |

(ii) LAND-BASED

- | | | |
|--|---|--------------------------|
| Finfish <input type="checkbox"/> | Shellfish <input type="checkbox"/> | Go to Parts 2.4 and 2.4A |
| Aquatic Plants <input type="checkbox"/> | Aquatic Fish Food <input type="checkbox"/> | Go to Parts 2.4 and 2.4A |

(iii) TRIAL LICENCE

- | | |
|--------------------------|---|
| <input type="checkbox"/> | Go to appropriate Parts as above and to Part 2.5. |
|--------------------------|---|

2.2 MARINE-BASED SHELLFISH AQUACULTURE

When filling out this section refer also to 2.2A and Guidance Note 3.3 for information on Conditions and Documents required with this application type

Proposed Site Location

- (i) Bay: CASTLEMAINE HARBOUR
- (ii) County: CO. KERRY
- (iii) OS Map No: _____
- (iv) Co-ordinates of Site: (please specify coordinate reference system used e.g. Irish Grid (IG) or Irish Transverse Mercator (ITM) or Latitude/Longitude [in which case specify whether ETRS89 or WG84 etc.]
see attached MAP
- (v) Size of Site (hectares): 3.5 Ha

(vi) Species (common and scientific name) and whether native or non-native species: (see Guidance Notes 3.3.1)

C. gigas

(vii) Whether production will be sub-tidal or inter-tidal?

inter - tidal

(viii) Please supply details of (a) source of seed e.g. wild hatchery and location and (b) means of collection and introduction to culture.

Hatchery seed, sourced in France, Ireland
U.K, Jurnsey

NB Importation of seed into the State or movement of seed within the State requires notification to the Marine Institute as per the Fish Health Authorisation Regulations - See Guidance Notes Section 6

(ix) Method of culture (rope, trestles - intensive; bottom - extensive;

other) Bag and trestles

(x) Proposed number of lines/ropes/trestles as per site layout drawing

max capacity 1350

(xi) Proposed Production Tonnage:

Year 1	<u>0T</u>	Year 2	<u>10T</u>	Year 3	<u>12T</u>	Year 4	<u>15T</u>	Year 5	<u>15T</u>
--------	-----------	--------	------------	--------	------------	--------	------------	--------	------------

(xii) (a) Please outline the reasons for site selection:

Good Firm ground, easy to access

(b) If using trestles please outline the physical characteristics of the site which make it suitable for using trestles

Firm suitable ground

(xiii) Is it intended that the product is for direct human consumption or half grown? Please specify

Full grown

(xiv) How will the visual impact issues of the flotation devices for the proposed application be addressed?

No Flotation devices

(xv) Is the site located in Designated Shellfish Waters Area? (Refer to Guidance Note 3.3.2)

Yes No

If yes give details.

Cromane shellfish area

If no outline the reasons why you believe the site suitable for the proposed aquaculture, notwithstanding its location outside Designated Shellfish Waters Area?

(xvi) Has the area been classified under Food Safety Legislation? (For Bivalve Molluscs) What is the current classification of the area for the proposed species applied for?

yes class B

(xvii) Is the site located in/adjacent to a sensitive area e.g. SPA (Special Protection Area) or SAC (Special Area of Conservation) i.e. a Natura 2000 site? (Refer to Guidance Note 3.3.1- Natura 2000 sites)

yes

(xviii) Are there known sources of pollution in the vicinity e.g. sewage outfall? Yes / No
If yes please give full details.

NO

(xix) Methods used to harvest the shellfish and details of any subsequent processing of shellfish

Harvesting manually with Boat

(xx) Describe any proposed purification facilities to be used:

NONE

(xxi) What are the main predators of the species to be cultivated?

NONE

(xxii) Describe the method(s) which will be used to control them

See Part 2.2A for details of documentation to be included with this application type

**2.2A DOCUMENTATION REQUIRED FOR MARINE-BASED SHELLFISH
AQUACULTURE**

(to be included separately with a Licence Application for a new site or for a renewal or review of an existing Licence)

1. **An appropriate Ordnance Survey Map (recommendation is a map to the Scale of 1:10,000/1:10,560, i.e. equivalent to a six inch map).** Note: The proposed access route to the site from the public road across tidal foreshore must also be shown on the map.
2. **Scale drawing of the structures to be used and the layout of the farm.**
The proposed site drawings must illustrate all site structures above and below the water including mooring blocks. (recommended scales normally 1:100 for structures and 1:200 for layout) (See Guidance Note 3.3.2)
3. **The prescribed application fee (See Guidance Note Section 4)**
4. **If the applicant is a limited Company within the meaning of the Companies Act 1963, as amended, the Certificate of Incorporation and Memorandum and Articles of Association**
5. **If the applicant is a Co-operative, the Certificate of Incorporation and Rules of the Co-operative Society**
6. **Environmental Impact Statement (if required) in certain cases- See Guidance Notes Section 3.3.1**
7. **Alien Species dossier (where required) – See Guidance Notes Section 3.3.1**

NOW COMPLETE PARTS 2.6, 3, 4 AND 5 PLEASE

PART 5: APPLICATION DOCUMENTATION

The following documents are enclosed with this application:

NB: Refer to Guidance Note Section 3.3 – Guidance on Application Documentation

No.	DOCUMENTATION	YES	NO	N/A
1	An appropriate Ordnance Survey Map (recommendation is a map to the scale of 1:10,000/10:10,560, i.e., equivalent to a six inch map)	✓		
2	Scale drawing of the structures to be used and the layout of the farm (recommended scales normally 1:100 for structures and 1:200 for layout)	✓		
3	The prescribed application fee	✓		
4	Environmental Impact Statement (EIS), if required			✓
4a	Natura Impact Statement (NIS), if required			✓
5	Water Quality Analysis Report, if appropriate			✓
6	Decision of Planning Authority under the Planning Acts, if required			✓
7	Copy of Licence under Section 4 of the Local Government (Water Pollution) Act, 1977 – Effluent Discharge, if required			✓
8	If the applicant is a limited Company within the meaning of the Companies Act 1963, as amended, a copy of the Certificate of Incorporation and Memorandum and Articles of Association.			✓
9	If the applicant is a Co-operative, a copy of the Certificate of Incorporation and Rules of the Co-operative Society			✓
10	Integrated Pest Management Plan, if required			✓
11	Alien Species documentation, if required.			✓

6 95 23

PART 5: DECLARATION AND SIGNING

NB: Refer to Guidance Note Section 3.5 and Section 4 - Guidance on Declaration and Signing and Annual Aquaculture and Foreshore Licence Fees

If this is a renewal/review have you met all licence conditions of the existing aquaculture licence? If applicable, explain why you have not complied with all conditions:

I/We hereby declare the information provided in Parts 1, 2, 3 and 4 above to be true to the best of my/our knowledge. I/We enclose an application fee* of € 95.23 with this application.

Signature(s) of Applicant(s):
(Please state capacity of persons signing on behalf of a Company/Co-op)

Nigel Deehan

Date: 25-1-2017

NB All persons named on this licence application must sign and date this application form. Only the existing licence holder(s) can apply for the renewal/review of an Aquaculture Licence.

*Preferred method of payment is by cheque or bank draft. The fee should be made payable to the Department of Agriculture, Food and the Marine.

Refer to Guidance Note Section 4 - Guidance on Aquaculture and Foreshore Licence Fees

The application form should be forwarded, with the required documents and application fee, to:

**Aquaculture Licensing
Aquaculture & Foreshore Management Division
Department of Agriculture, Food and the Marine
National Seafood Centre
Clonakilty
Co. Cork**

1 NO. SITE AT CASTLEMAINE HARBOUR CO.KERRY

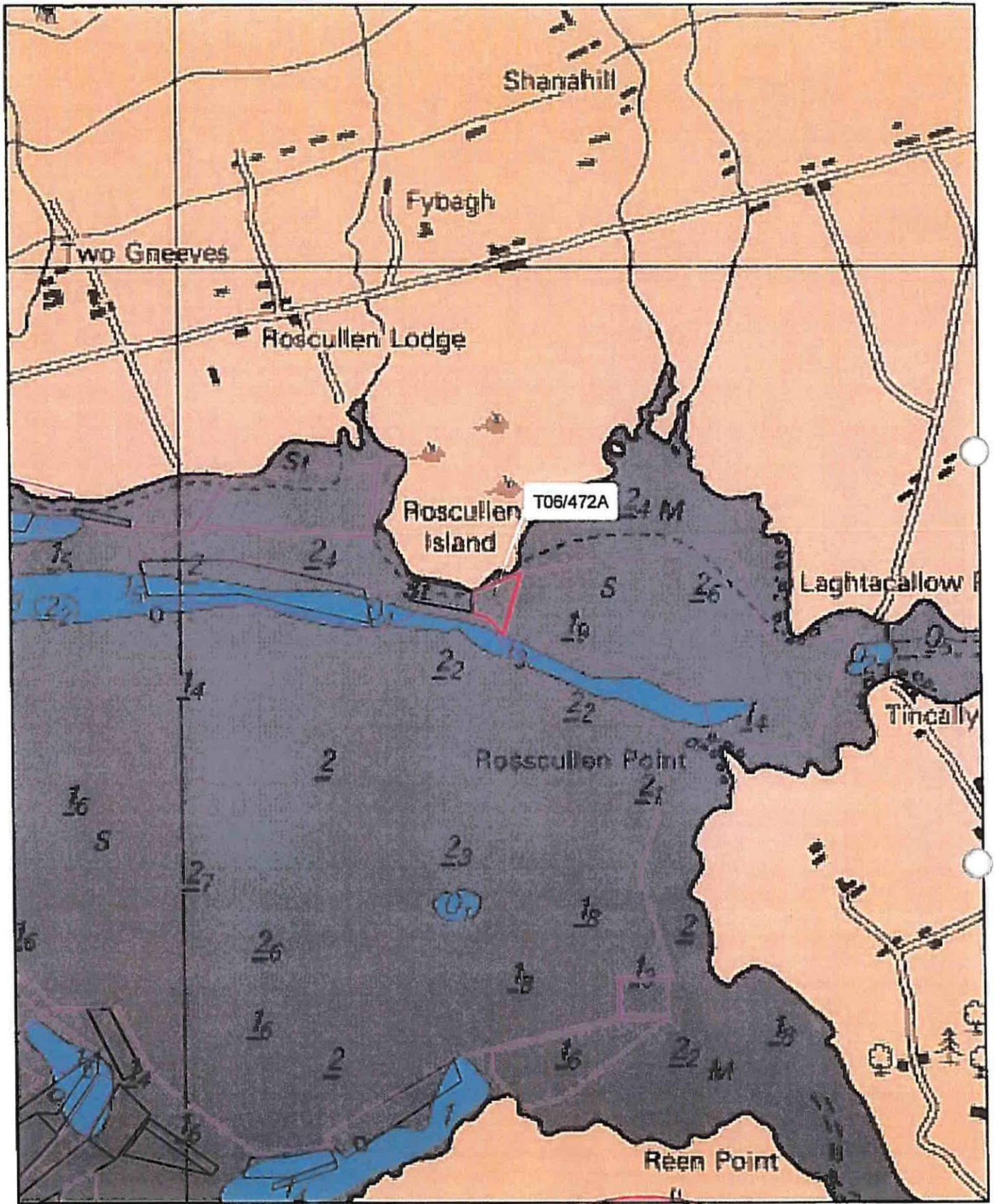
Co-ordinates & Area

Site T06/472A (3.5464 Ha)

The area seaward of the high water mark and enclosed by a line drawn from Irish National Grid Reference point

075911, 101647 to Irish National Grid Reference point
076137, 101740 to Irish National Grid Reference point
076055, 101440 to Irish National Grid Reference point
075981, 101523 to Irish National Grid Reference point
075909, 101545 to the first mentioned point.





Aqua Culture Sites
 <all other values>
Site_Status

	Application
	Lapsed
	Licensed
	Refused
	Revoked
	Surrendered
	Withdrawn
	100 Meter Reference Grid

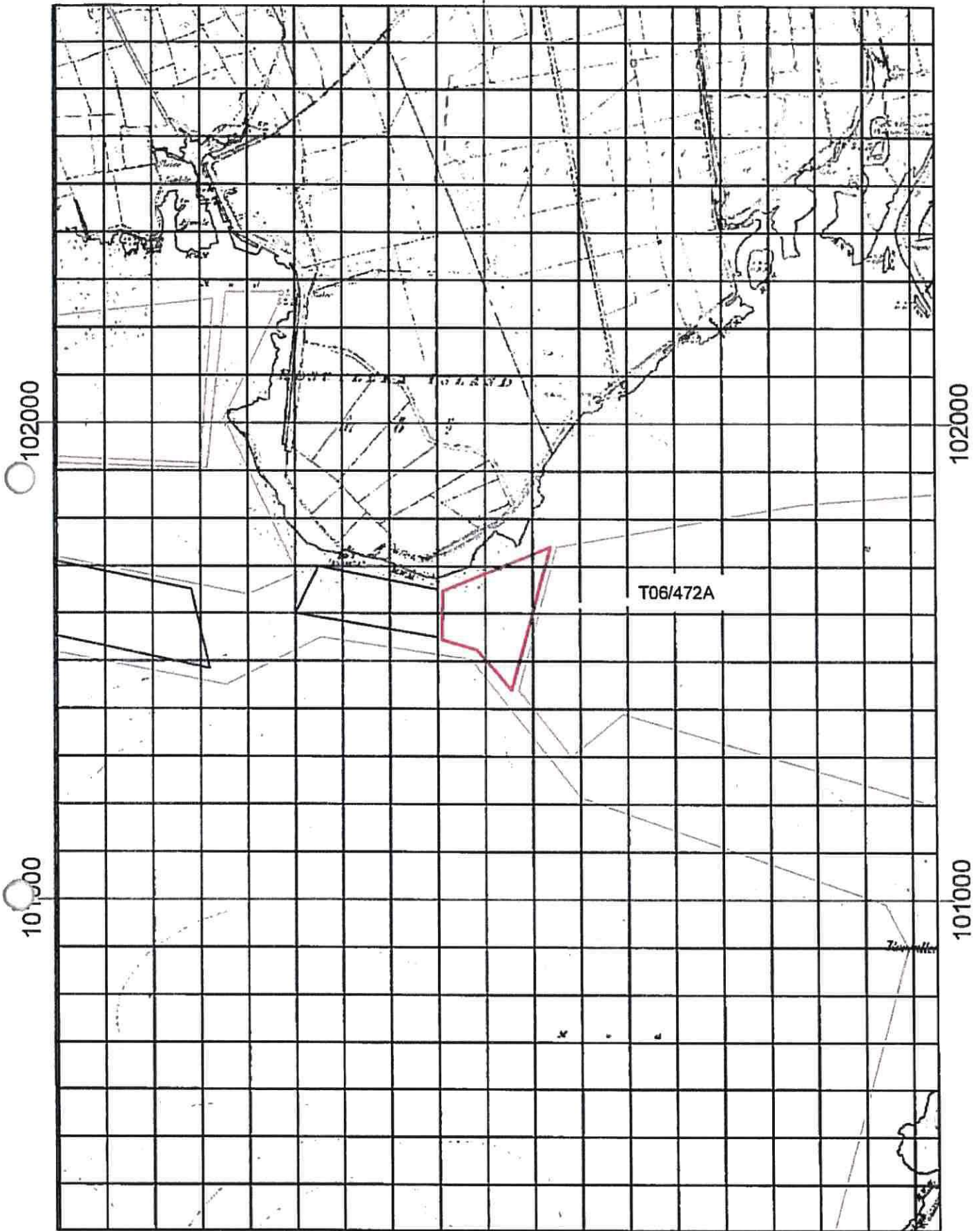
1:24,000

Sites highlighted in red denotes Application
 Part of Admiralty Chart No =2789-1
 Not to be used for Navigation



Department of
**Agriculture,
 Food and the Marine**
 An Roinn
 Talmhaíochta,
 Bia agus Mara

76000



- Aqua Cultura Sites**
 <all other values>
- Site_Status**
- Application
 - Lapsed
 - Licensed
 - Refused
 - Revoked
 - Surrendered
 - Withdrawn
 - 100 Meter Reference Grid

1:10,560

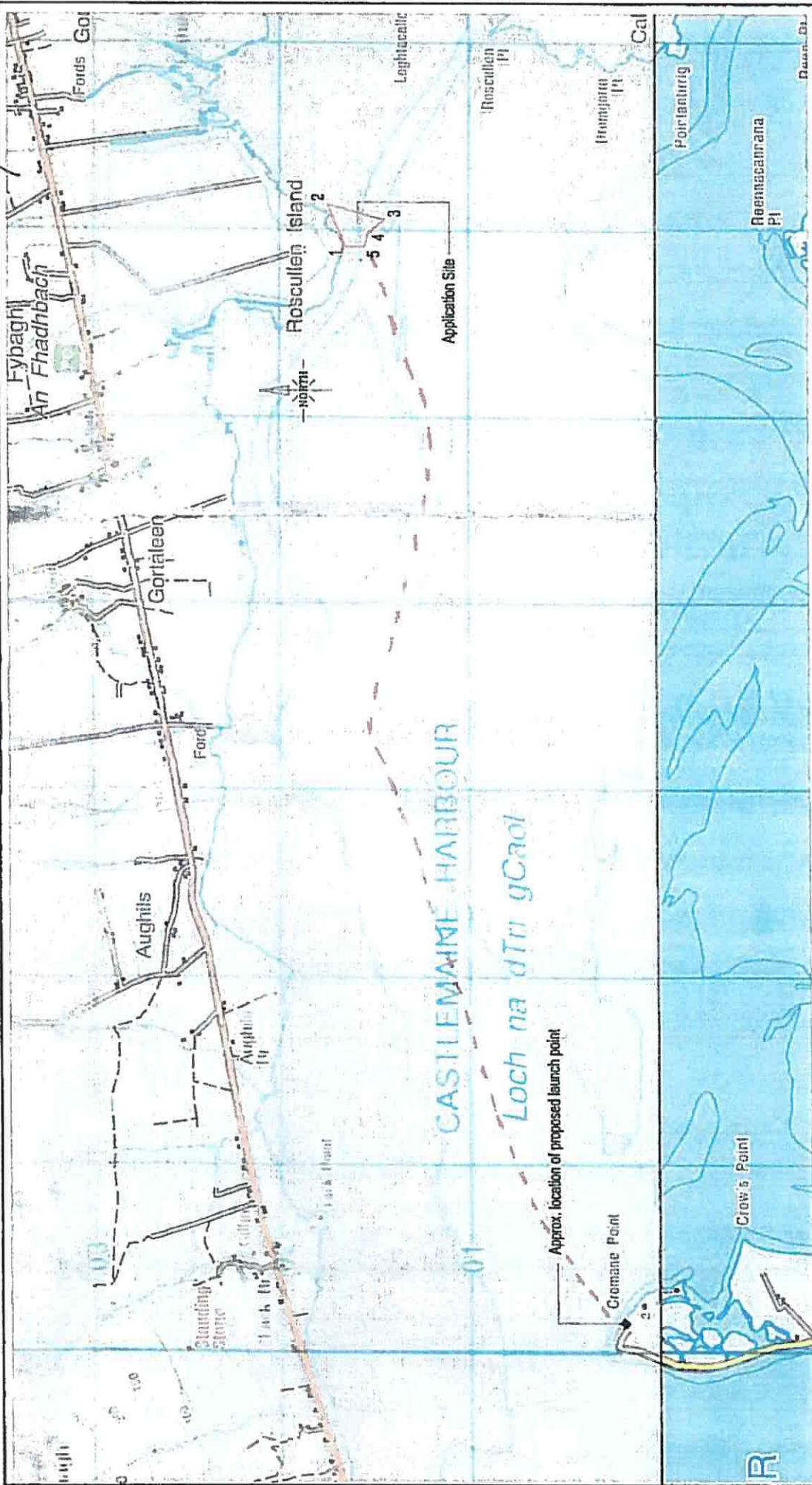
Sites highlighted in red denotes Application

Ordnance Survey Ireland Licence No. 511076415
 © Ordnance Survey Ireland/Government of Ireland



Department of
**Agriculture,
 Food and the Marine**
 An Roinn
**Talmhaíochta,
 Bia agus Mara**

T6/472



Notes: Co-ordinates are Irish National Grid
 Proposed licence area outlined in RED
 Area outlined in RED 3,544 hectares
 All dimensions are in METRES

Irish National Grid Co-Ord.		
Ref.	Easting	Northing
4	75907	101523
5	75909	101545

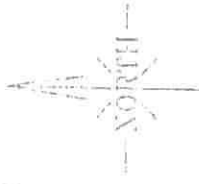
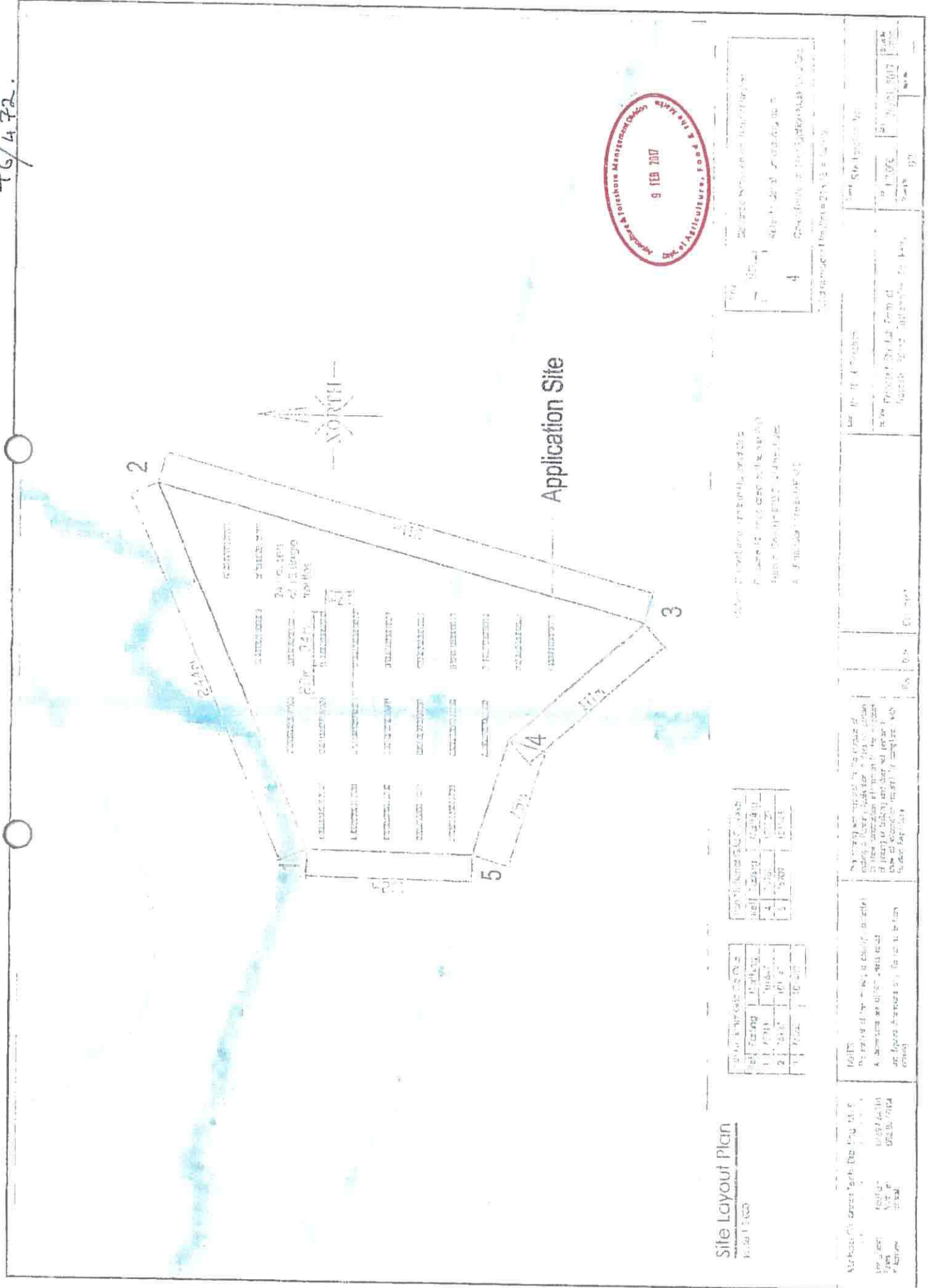
Irish National Grid Co-Ord.		
Ref.	Easting	Northing
1	75911	101647
2	76137	101740
3	76055	101440

Site Location Map
 Scale 1:20,000

Date: 26/01/2017 Scale: 1:20,000 Sheet: 01	Project: Site Location Map
	Client: Proposed Shellfish Farm at Rosculleen Island, Castlemaine, Co. Kerry
Drawn: M. Nígel Sheehan	Date:
Title: Proposed Shellfish Farm at Rosculleen Island, Castlemaine, Co. Kerry	Date:
Notes: The content of this drawing is copyright protected. All dimensions are METRES unless noted. Use figured dimensions only. Do not scale from drawing.	This drawing was prepared for the purpose of making a Planning Application. It does not constitute a planning permission. It is for the use of the applicant only. It is not to be used for any other purpose without the written consent of the author.

Michael O'Connor Tech. Dip. Eng. AMIEI
 Civil Engineering Consultant
 Tel/Fax: 06837 64910
 Mobile: 088 657204
 Email: m.oconnor@openstream.com

TG/472



Application Site



Site Layout Plan

1:1000 Scale

Lot No.	Area (sq. m)	Volume (cu. m)
1	1,200	1,200
2	2,500	2,500
3	3,000	3,000
4	4,000	4,000
5	5,000	5,000

Lot No.	Area (sq. m)	Volume (cu. m)
1	1,200	1,200
2	2,500	2,500
3	3,000	3,000
4	4,000	4,000
5	5,000	5,000

Notes:
 1. The site is divided into five lots.
 2. The lots are numbered 1 to 5.
 3. The area of each lot is given in the table above.
 4. The volume of each lot is given in the table above.

Notes:
 1. The site is divided into five lots.
 2. The lots are numbered 1 to 5.
 3. The area of each lot is given in the table above.
 4. The volume of each lot is given in the table above.

Site Name: [Blank]
 Address: [Blank]
 Date: [Blank]

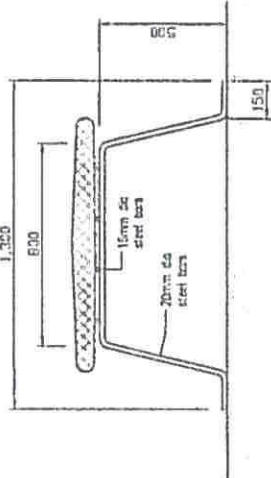
Notes:
 1. The site is divided into five lots.
 2. The lots are numbered 1 to 5.
 3. The area of each lot is given in the table above.
 4. The volume of each lot is given in the table above.

Notes:
 1. The site is divided into five lots.
 2. The lots are numbered 1 to 5.
 3. The area of each lot is given in the table above.
 4. The volume of each lot is given in the table above.

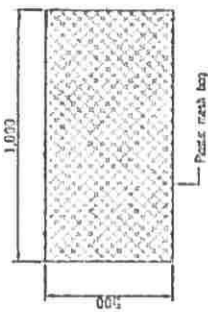
Notes:
 1. The site is divided into five lots.
 2. The lots are numbered 1 to 5.
 3. The area of each lot is given in the table above.
 4. The volume of each lot is given in the table above.

Lot No.	Area (sq. m)	Volume (cu. m)
1	1,200	1,200
2	2,500	2,500
3	3,000	3,000
4	4,000	4,000
5	5,000	5,000

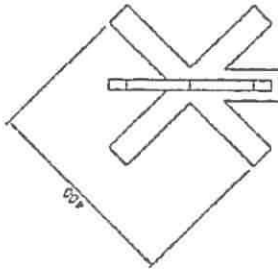
76/4+2



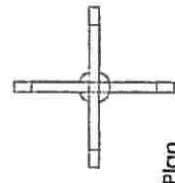
Detail C - Typical Trestle Cross Section
 Detail D - Typical Oyster bag
 scale 1:20



- Special Mark Beacon**
1. Mark visible as yellow 'X' from all directions
 2. 63mm min. dia. pole, yellow for 2 metres below bottom of cross
 3. Support structure and foundation suitable for location
 4. Light and radar reflector if required




Elevation



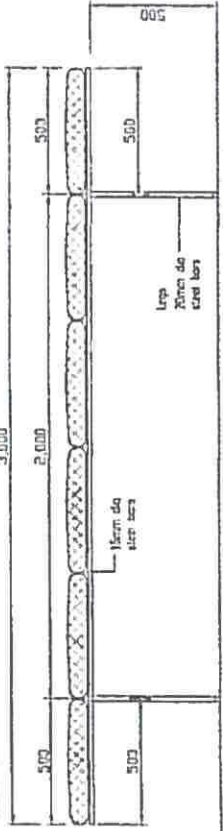
Plan

Special Mark Beacon

Detail F - Navigation Mark Details
 scale 1:10

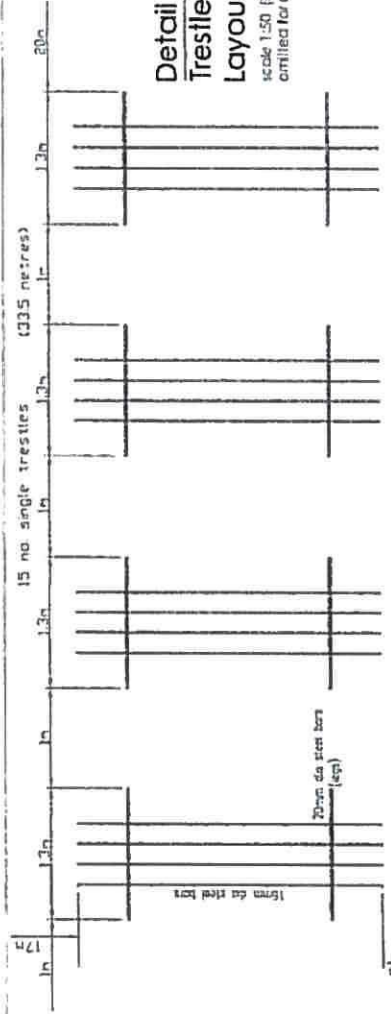


Detail A - Plan on trestle
 scale 1:20




Detail B - Side view of single trestle
 scale 1:20

Detail E - Trestle Layout
 scale 1:50 (beeps omitted for clarity)



Michael O'Connor Tech. Dip. Eng. AMIEI Civil Engineering Consultant 167/170c 0669764910 0668337884 email: m.oconnor@cew.ie	NOTES The content of this drawing is copyright protected. All dimensions are METRIC unless noted. Use figure dimensions only do not scale from drawing.	This drawing was prepared for the purpose of making a Planning Application. It does not provide any construction information for the purposes of pricing or building and does not provide a piece of information required for compliance with Building Regulations.	Date: 9 FEB 2017 Drawn by: Nigel Slevin Checked by: Proposed Shellfish Farm at Roscullen Island, Castlemeane, Co. Kerry	Drawn by: Nigel Slevin Date: 29/01/2017 Scale: 03	Project: Navigation Marks and Trestle Details No: 16
			Date: 9 FEB 2017 Drawn by: Nigel Slevin Checked by: Proposed Shellfish Farm at Roscullen Island, Castlemeane, Co. Kerry	Drawn by: Nigel Slevin Date: 29/01/2017 Scale: 03	Project: Navigation Marks and Trestle Details No: 16



			Trestle
[REDACTED]	[REDACTED]	[REDACTED]	[REDACTED]
[REDACTED]	[REDACTED]	[REDACTED]	[REDACTED]
[REDACTED]	[REDACTED]	[REDACTED]	[REDACTED]
[REDACTED]	[REDACTED]	[REDACTED]	[REDACTED]
[REDACTED]	[REDACTED]	[REDACTED]	[REDACTED]
[REDACTED]	[REDACTED]	[REDACTED]	[REDACTED]

The reasons for this decision are set out on the Department's website at:

<https://www.agriculture.gov.ie/seafood/aquacultureforeshoremanagement/aquaculturelicensing/aquaculturelicencedecisions/kerry/>

An appeal against the Aquaculture Licence decision may be made in writing, within one month of the date of its publication, to THE AQUACULTURE LICENCES APPEALS BOARD, Kilminchy Court, Portlaoise, Co. Laois, by completing the Notice of Appeal Application Form available from the Board, phone 057 86 31912, e-mail info@alab.ie or website at <http://www.alab.ie/>

A person may question the validity of the Foreshore Licence determination by way of an application for judicial review, under Order 84 of the Rules of the Superior Court (SI No. 15 of 1986). Practical information on the review mechanism can be obtained from the Citizens Information Board at: <http://www.citizensinformation.ie/>

